SEZIONE F-F'

Scala orizzontale 1:200
Scala verticale 1:200

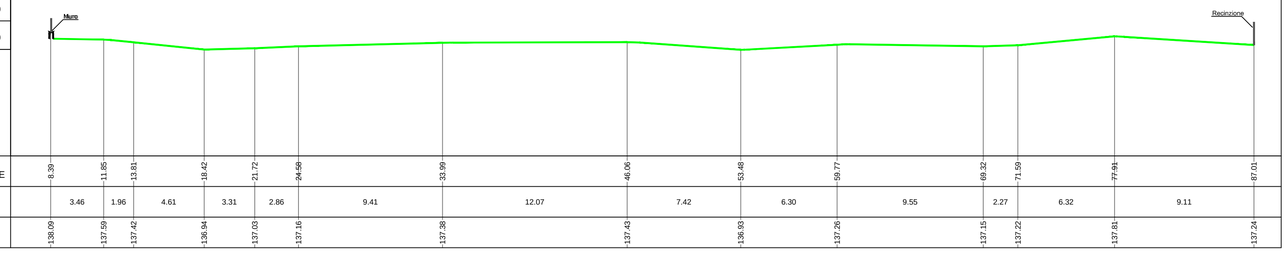

DISTANZE PROGRESSIVE	0.39	11.85	13.81	18.42	21.72	24.58	33.99	46.06	53.48	59.77	69.32	71.59	77.91	87.01
DISTANZE PARZIALI	3.46	1.96	4.61	3.31	2.86	9.41	12.07	7.42	6.30	9.55	2.27	6.32	9.11	
QUOTE TERRENO	138.09	137.59	137.42	136.94	137.03	137.16	137.38	137.43	136.93	137.26	137.15	137.22	137.81	137.24

SEZIONE G-G'

Scala orizzontale 1:200
Scala verticale 1:200

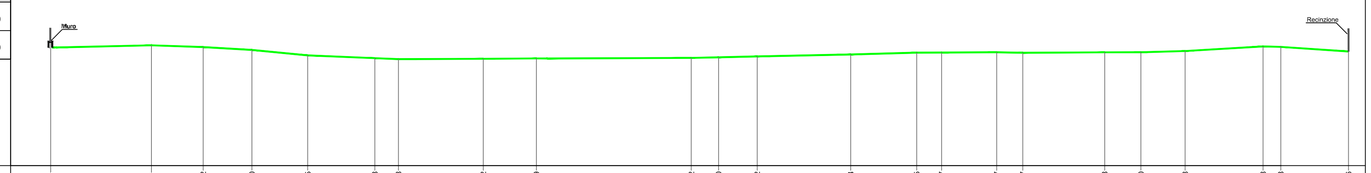

DISTANZE PROGRESSIVE	2.06	8.64	12.02	15.20	18.85	23.23	24.78	30.32	33.79	43.92	45.70	48.22	54.34	58.65	60.27	63.87	65.57	70.93	73.30	76.18	81.28	82.43	86.86
DISTANZE PARZIALI	6.58	3.38	3.18	3.65	4.38	1.54	5.54	3.48	10.12	1.78	2.53	6.11	4.31	1.63	3.60	1.70	5.36	2.37	2.89	5.09	1.16	4.43	
QUOTE TERRENO	138.09	137.86	137.75	137.56	137.20	137.02	136.96	136.98	137.00	137.04	137.08	137.14	137.26	137.38	137.39	137.41	137.37	137.40	137.41	137.49	137.78	137.76	137.46

SEZIONE H-H'

Scala orizzontale 1:200
Scala verticale 1:200

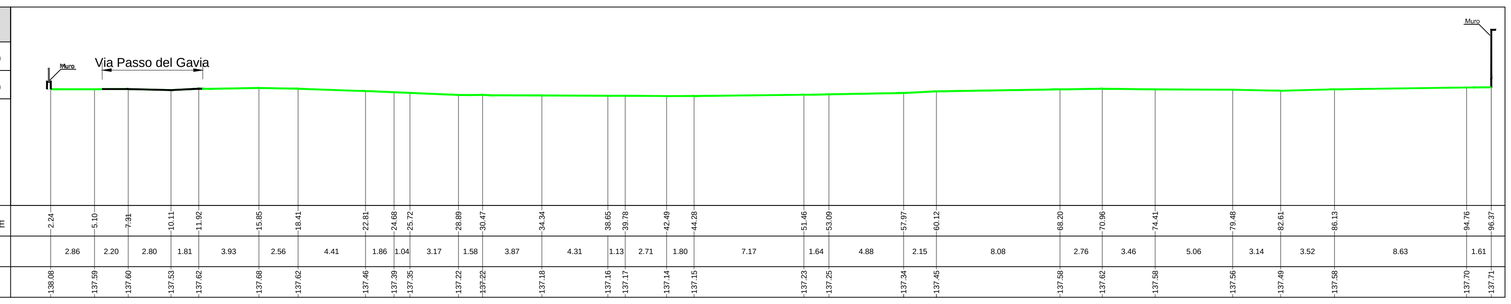

DISTANZE PROGRESSIVE	2.24	5.10	7.91	10.11	11.92	15.85	18.41	22.81	24.68	25.72	28.89	30.47	34.34	38.65	39.78	42.49	44.28	51.46	53.09	57.97	60.12	68.20	70.96	74.41	79.48	82.61	86.13	94.76	96.37
DISTANZE PARZIALI	2.86	2.20	2.80	1.81	3.93	2.56	4.41	1.86	1.04	3.17	1.58	3.87	4.31	1.13	2.71	1.80	7.17	1.64	4.88	2.15	8.08	2.76	3.46	5.06	3.14	3.52	8.63	1.61	
QUOTE TERRENO	138.08	137.59	137.60	137.53	137.62	137.68	137.62	137.46	137.39	137.35	137.22	137.22	137.18	137.16	137.17	137.14	137.15	137.23	137.25	137.34	137.45	137.58	137.62	137.58	137.56	137.49	137.58	137.70	137.71

SEZIONE I-I'

Scala orizzontale 1:200
Scala verticale 1:200

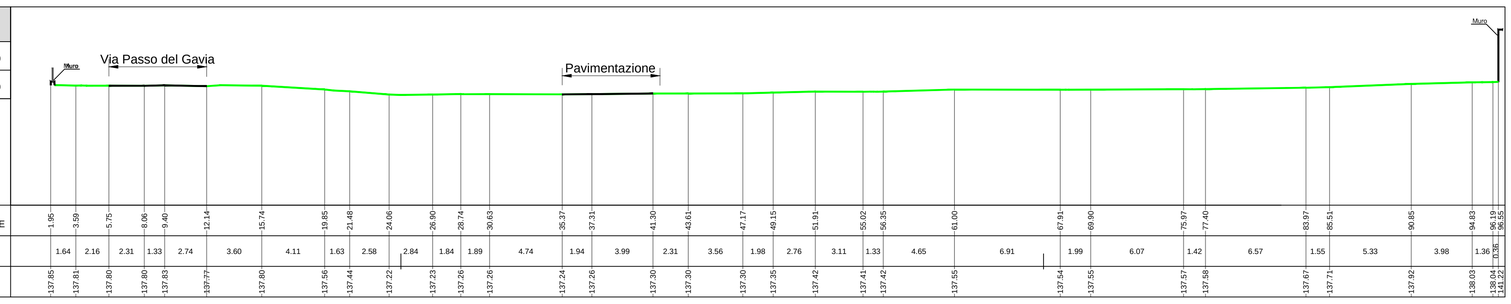

DISTANZE PROGRESSIVE	1.95	3.59	5.75	8.06	9.40	12.14	15.74	19.85	21.48	24.06	26.90	28.74	30.63	35.37	37.31	41.30	43.61	47.17	49.15	51.91	55.02	56.35	61.00	67.91	69.90	75.97	77.40	83.97	85.51	90.85	94.83	96.19	96.55
DISTANZE PARZIALI	1.64	2.16	2.31	1.33	2.74	3.60	4.11	1.63	2.58	2.84	1.84	1.89	4.74	1.94	3.99	2.31	3.56	1.98	2.76	3.11	1.33	4.65	6.91	1.99	6.07	1.42	6.57	1.55	5.33	3.98	1.36	0.36	
QUOTE TERRENO	137.85	137.81	137.80	137.80	137.83	137.77	137.80	137.56	137.44	137.22	137.23	137.26	137.26	137.24	137.26	137.30	137.30	137.30	137.35	137.42	137.41	137.42	137.55	137.54	137.55	137.57	137.58	137.67	137.71	137.92	138.03	138.04	141.22

SEZIONE L-L'

Scala orizzontale 1:200
Scala verticale 1:200

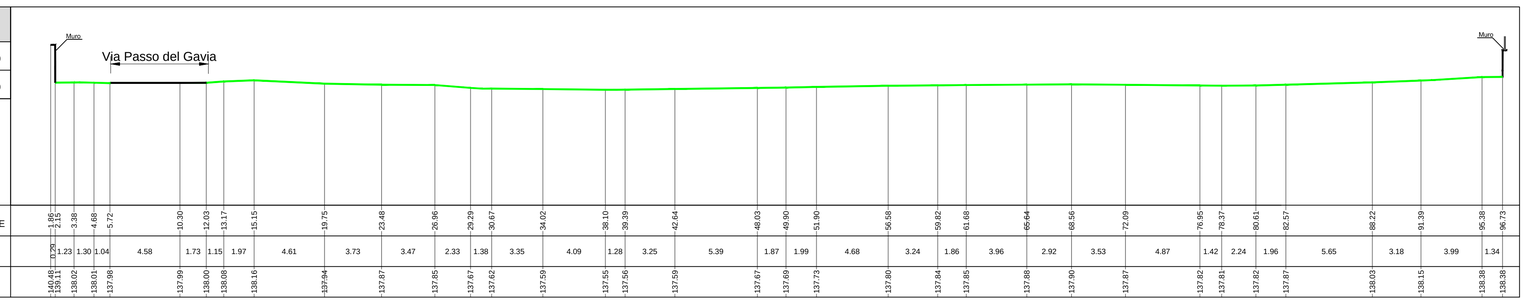

DISTANZE PROGRESSIVE	1.06	2.15	3.38	4.88	5.72	10.30	12.03	13.17	15.15	19.75	23.48	26.96	29.29	30.67	34.02	38.10	39.39	42.64	48.03	49.90	51.90	56.58	59.82	61.68	65.64	68.56	72.09	76.95	78.37	80.61	82.57	88.22	91.39	96.38	96.73
DISTANZE PARZIALI	1.09	1.23	1.30	1.04	4.58	1.73	1.15	1.97	4.61	3.73	3.47	2.33	1.38	3.35	4.09	1.28	3.25	5.39	1.87	1.99	4.68	3.24	1.86	3.96	2.92	3.53	4.87	1.42	2.24	1.96	5.65	3.18	3.99	1.34	
QUOTE TERRENO	140.48	139.11	138.02	138.01	137.98	137.99	138.00	138.08	138.16	137.94	137.87	137.85	137.67	137.62	137.59	137.55	137.56	137.59	137.67	137.69	137.73	137.80	137.84	137.85	137.88	137.90	137.87	137.82	137.81	137.82	137.87	138.03	138.15	138.38	138.38

SEZIONE M-M'

Scala orizzontale 1:200
Scala verticale 1:200

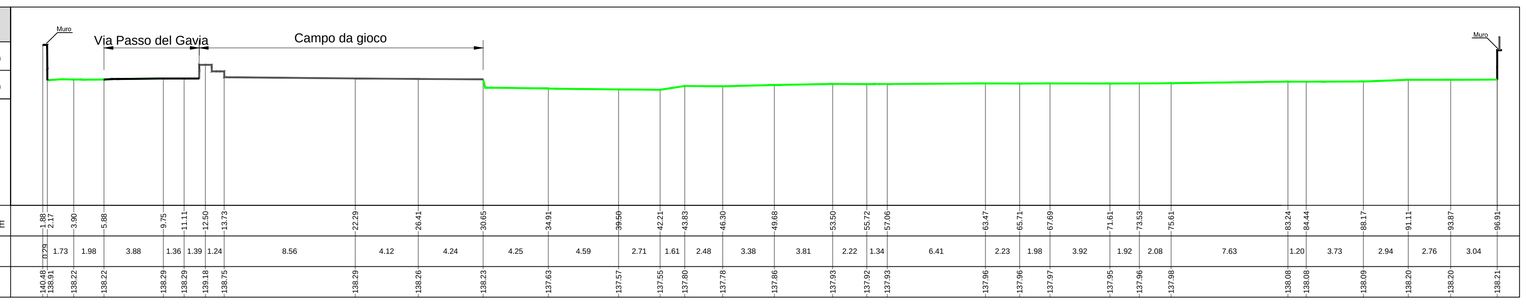

DISTANZE PROGRESSIVE	1.88	2.17	3.90	5.88	9.75	11.11	12.50	13.73	22.29	26.41	30.65	34.91	39.50	42.21	43.83	46.30	49.68	53.50	55.72	57.06	63.47	65.71	67.69	71.61	73.53	75.61	83.24	84.44	88.17	91.11	93.87	96.91
DISTANZE PARZIALI	0.29	1.73	1.98	3.88	1.36	1.39	1.24	8.56	4.12	4.24	4.25	4.59	2.71	1.61	2.48	3.38	3.81	2.22	1.34	6.41	2.23	1.98	3.92	1.92	2.08	7.63	1.20	3.73	2.94	2.76	3.04	
QUOTE TERRENO	140.48	138.91	138.22	138.22	138.29	138.29	139.18	138.75	138.29	138.26	138.23	137.63	137.57	137.55	137.80	137.78	137.86	137.93	137.92	137.93	137.96	137.96	137.97	137.95	137.96	137.98	138.08	138.08	138.09	138.20	138.20	138.21	

SEZIONE N-N'

Scala orizzontale 1:200
Scala verticale 1:200

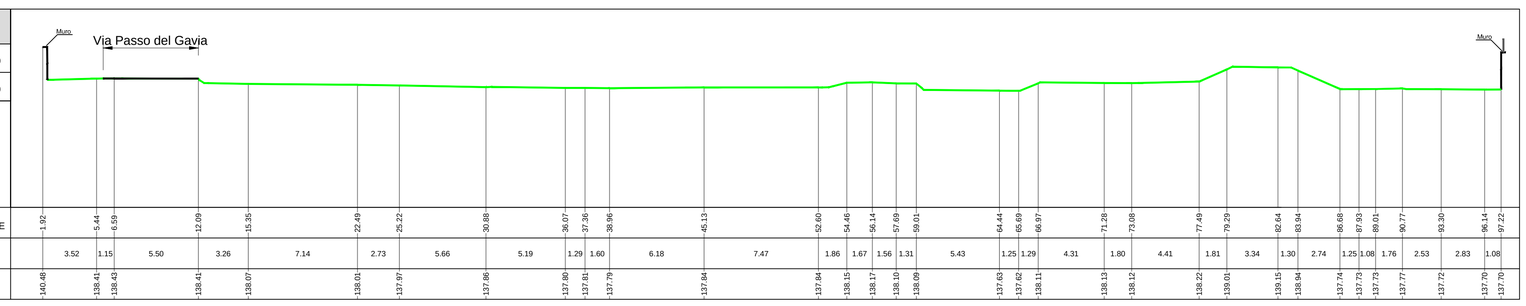

DISTANZE PROGRESSIVE	1.92	5.44	6.59	12.09	15.35	22.49	25.22	30.88	36.07	37.35	38.86	45.13	52.60	54.46	56.14	57.69	59.01	64.44	65.69	66.97	71.28	73.08	77.49	79.29	82.64	83.94	86.68	87.93	89.01	90.77	93.30	96.14	97.22
DISTANZE PARZIALI	3.52	1.15	5.50	3.26	7.14	2.73	5.66	5.19	1.29	1.60	6.18	7.47	1.86	1.67	1.56	1.31	5.43	1.25	1.29	4.31	1.80	4.41	1.81	3.34	1.30	2.74	1.25	1.08	1.76	2.53	2.83	1.08	
QUOTE TERRENO	140.48	138.41	138.43	138.41	138.07	138.01	137.97	137.86	137.80	137.81	137.79	137.84	137.84	138.15	138.17	138.10	138.09	137.63	137.62	138.11	138.13	138.12	138.22	139.01	139.15	138.94	137.74	137.73	137.73	137.77	137.72	137.70	137.70

SEZIONE O-O'

Scala orizzontale 1:200
Scala verticale 1:200

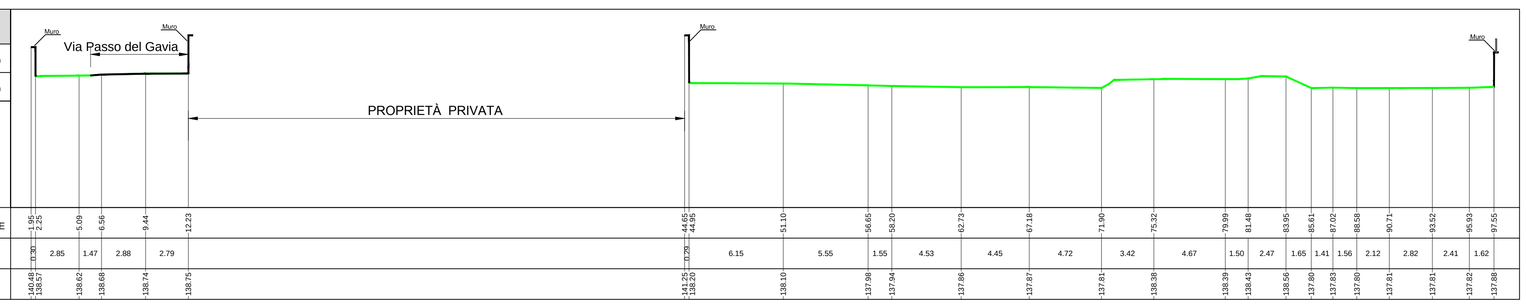

DISTANZE PROGRESSIVE	1.95	2.25	5.09	6.56	9.44	12.23	44.65	44.85	51.10	56.65	58.20	62.73	67.18	71.50	75.52	79.99	81.48	83.95	85.61	87.02	88.58	90.71	93.52	95.93	97.55
DISTANZE PARZIALI	0.30	2.85	1.47	2.88	2.79		0.20	6.15	5.55	1.55	4.53	4.45	4.72	3.42	4.67	1.50	2.47	1.65	1.41	1.56	2.12	2.82	2.41	1.62	
QUOTE TERRENO	140.48	138.57	138.62	138.68	138.74	138.75	141.25	139.20	138.10	137.98	137.94	137.86	137.87	137.81	138.38	138.39	138.43	138.56	137.80	137.83	137.80	137.81	137.81	137.82	137.88

SEZIONE P-P'

Scala orizzontale 1:200
Scala verticale 1:200

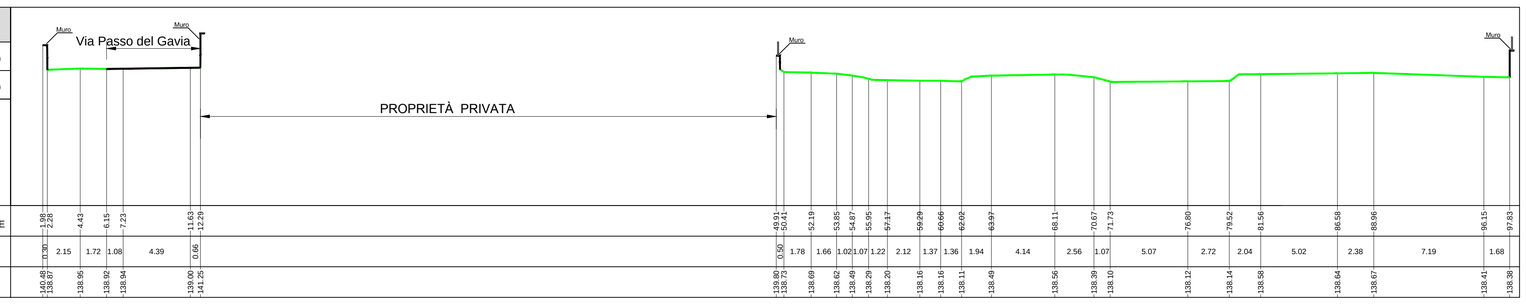

DISTANZE PROGRESSIVE	1.98	2.26	4.43	6.15	7.23	11.63	12.29	49.91	50.41	52.19	53.85	54.87	55.95	57.17	59.29	60.66	62.02	63.97	68.11	70.67	71.73	76.80	79.52	81.56	86.58	88.96	96.15	97.83
DISTANZE PARZIALI	0.30	2.15	1.72	1.08	4.39	0.66		0.30	1.78	1.66	1.02	1.07	1.22	2.12	1.37	1.36	1.94	4.14	2.56	1.07	5.07	2.72	2.04	5.02	2.38	7.19	1.68	
QUOTE TERRENO	140.48	138.87	138.95	138.92	138.94	139.00	141.22	139.80	138.73	138.69	138.62	138.49	138.29	138.20	138.16	138.16	138.11	138.49	138.56	138.39	138.10	138.12	138.14	138.58	138.64	138.67	138.41	138.38

FOTOAEREA



PLANIMETRIA - scala 1:000



Fonte : C.T.R. Carta Tecnica Regionale del Comune di Brescia scala 1:10.000

MINISTERO DELL'AMBIENTE E DELLA TUTELA DEL TERRITORIO E DEL MARE
Regione Lombardia
Comune di Brescia

Convenzione Ministero dell'Ambiente e della tutela del Territorio e del Mare - Regione Lombardia - Comune di Brescia - Sogesid S.p.A. del 24 Aprile 2013



MESSA IN SICUREZZA D'EMERGENZA DELL'AREA PUBBLICA DENOMINATA PARCO DI PASSO GAVIA - COMUNE DI BRESCIA

PROGETTO DI SERVIZI

Titolo elaborato: **STATO DI FATTO - RILIEVO TOPOGRAFICO SEZIONI TRASVERSALI**

Tavola: **EG 03c**

Redatto da: SOGESID

IL DIRETTORE TECNICO
Ing. Carlo MESSINA

Direttore Bonifiche
Ing. Enrico BRUGIOTTI

Il Responsabile del Procedimento
Ing. Camilla CICERONE

RILIEVO ESEGUITO DA:
GEOM. Giuseppe MONTI
MONTI MISURAZIONI GEODETICHE

Cod. Commessa	Codice							Nome file	Data : Maggio 2015
LOM 302	PS	B	EG	0	0	3c	rev. 0	LOM302_PS_B_EG003c_0	Scala : 1:200

Rev.	Data	Descrizione modifica	verificato	approvato
0	05/2014	1ª Emissione		
1	02/2015	Aggiornamento predisposizione documenti di gara		
2	05/2015	2°Aggiornamento predisposizione documenti di gara		